

# SCALE & SCOPE

**42,297**  
Children  
3-16 Years

**25**  
Rural Districts




**SINDH** RURAL

727 Schools  
703 Villages  
13,984 Households

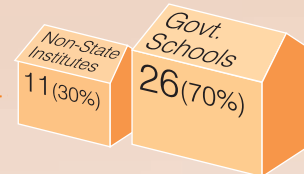
# ENROLLMENT

**3-5 years**

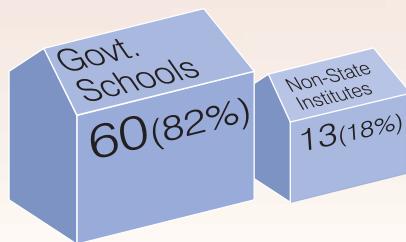
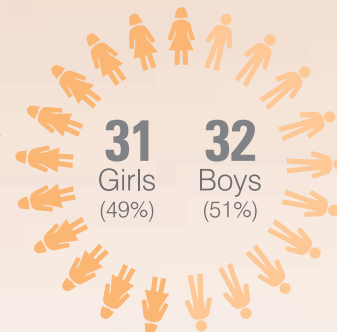
Proportion of out-of-school children (3-5 years) has increased as compared to 2013 (59%).



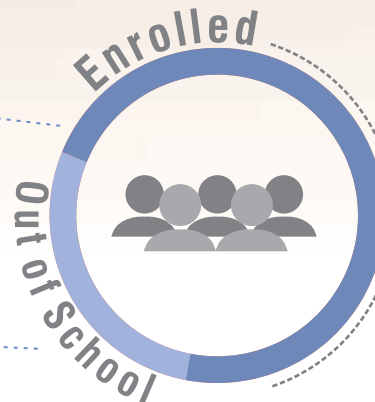
37%



63%

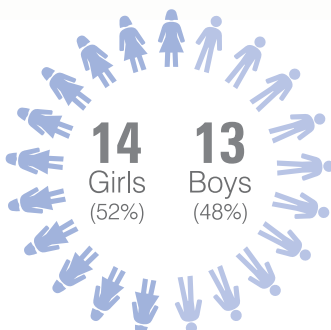


73%



**6-16 years**

Proportion of enrolled children (6-16 years) has increased as compared to 2013 (71%).




27%

## LEARNING LEVELS


(Class 5)

- **English:** 76% class 5 children could not read sentences (class 2 level) compared to 75% in 2013.
- **Urdu/Sindhi:** Proportion of class 5 children who could not read class 2 story in Urdu/Sindhi has remained the same as that of 2013.
- **Arithmetic:** 69% class 5 children could not do two digit division as compared to 71% in 2013.



## LEARNING LEVELS

By gender (5-16 years)



- Can read at least words in **English**
- Can read at least sentences in **Urdu/Sindhi**
- Can do at least subtraction in **Arithmetic**

## FACILITIES AVAILABLE

## Government primary schools

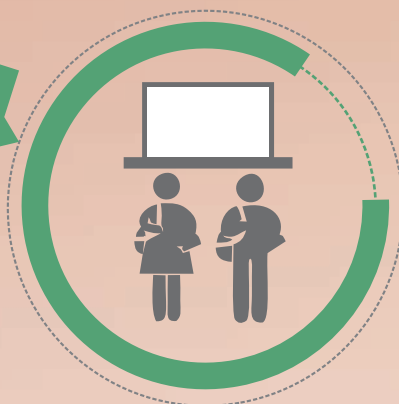
**Children attendance** (On the day of survey)

68%




89%

**Teacher attendance** (On the day of survey)



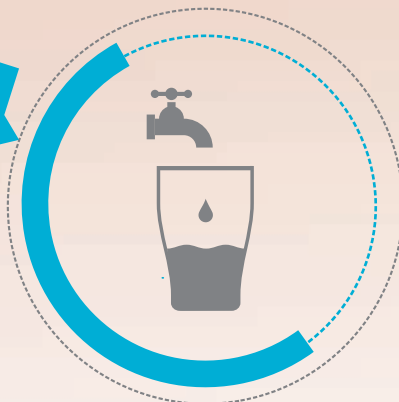
**Schools received grants/funds**

26%



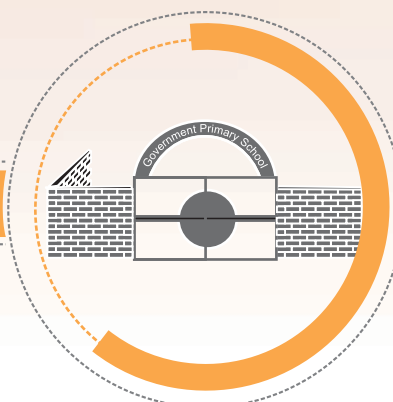
59%

**Useable water**



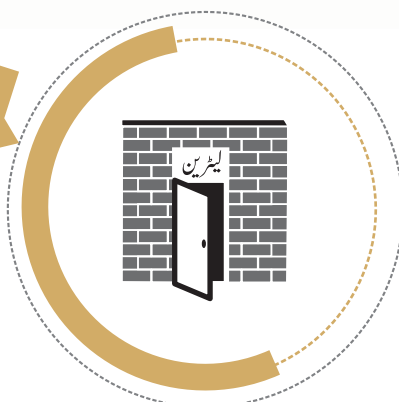
**Boundary wall**

64%



48%

**Useable toilets**



## AREA WISE COMPARISON

% of Children

## LEARNING LEVELS (CLASS 5)

## ENROLLMENT

Name of Rural Districts	Enrollment (6-16 years)	English	Urdu/ Sindhi	Arithmetic	Rank
		Who can read sentences	Who can read story	Who can do 2-digit division	Based on children enrolled (6-16 years)
Karachi-Malir*	97.0	50.5	96.2	96.2	1
Sukkur	89.1	63.6	71.3	72.4	2
Shaheed Benazirabad	87.5	10.8	15.5	9.8	3
Larkana	83.1	7.1	21.4	12.4	4
Khairpur	83.0	14.8	31.6	21.7	5
Hyderabad	80.1	20.7	34.5	22.4	6
Nowshero Feroze	79.5	15.3	36.5	24.7	7
Jacobabad	79.2	7.2	39.2	13.3	8
Shikarpur	78.2	7.5	30.2	19.8	9
Matiari	76.4	23.1	20.8	30.2	10
Kashmore	76.2	12.4	14.8	25.0	11
Dadu	75.5	19.5	43.5	36.5	12
Karachi-West*	75.4	64.4	66.7	27.0	13
Mithi	73.9	6.8	42.7	31.0	14
Gotki	73.4	41.3	45.0	46.8	15
Jamshoro	70.6	6.4	12.8	5.1	16
Qambar Shahdadkot	69.9	13.6	36.8	15.3	17
Tando Muhammad Khan	66.3	25.4	40.8	14.1	18
Badin	66.3	42.0	57.0	50.0	19
Tando Allah Yar	63.3	21.7	45.0	25.0	20
Mirpurkhas	63.0	23.5	36.3	22.2	21
Umer kot	60.9	22.2	50.7	27.6	22
Sanghar	60.3	34.7	65.3	42.0	23
Sajawal*	55.2	5.0	40.0	10.0	24
Thatta	43.1	23.3	51.2	27.9	25

\*Karachi-Malir, Karachi-West and Sajawal got administrative status as districts in 2014.